



Gilmer

Talking Rock

Jasper

Pickens

Dawson

136

001

002

5

Cherokee

US 76

US 17

US 215

US 29

US 321

US 421

US 441

US 481

US 501

US 521

US 541

US 561

US 581

US 601

US 621

US 641

US 661

US 681

US 701

US 721

US 741

US 761

US 781

US 801

US 821

US 841

US 861

US 881

US 901

US 921

US 941

US 961

US 981

US 1001

US 1021

US 1041

US 1061

US 1081

US 1101

US 1121

US 1141

US 1161

US 1181

US 1201

US 1221

US 1241

US 1261

US 1281

US 1301

US 1321

US 1341

US 1361

US 1381

US 1401

US 1421

US 1441

US 1461

US 1481

US 1501

US 1521

US 1541

US 1561

US 1581

US 1601

US 1621

US 1641

US 1661

US 1681

US 1701

US 1721

US 1741

US 1761

US 1781

US 1801

US 1821

US 1841

US 1861

US 1881

US 1901

US 1921

US 1941

US 1961

US 1981

US 2001

US 2021

US 2041

US 2061

US 2081

US 2101

US 2121

US 2141

US 2161

US 2181

US 2201

US 2221

US 2241

US 2261

US 2281

US 2301

US 2321

US 2341

US 2361

US 2381

US 2401

US 2421

US 2441

US 2461

US 2481

US 2501

US 2521

US 2541

US 2561

US 2581

US 2601

US 2621

US 2641

US 2661

US 2681

US 2701

US 2721

US 2741

US 2761

US 2781

US 2801

US 2821

US 2841

US 2861

US 2881

US 2901

US 2921

US 2941

US 2961

US 2981

US 3001

US 3021

US 3041

US 3061

US 3081

US 3101

US 3121

US 3141

US 3161

US 3181

US 3201

US 3221

US 3241

US 3261

US 3281

US 3301

US 3321

US 3341

US 3361

US 3381

US 3401

US 3421

US 3441

US 3461

US 3481

US 3501

US 3521

US 3541

US 3561

US 3581

US 3601

US 3621

US 3641

US 3661

US 3681

US 3701

US 3721

US 3741

US 3761

US 3781

US 3801

US 3821

US 3841

US 3861

US 3881

US 3901

US 3921

US 3941

US 3961

US 3981

US 4001

US 4021

US 4041

US 4061

US 4081

US 4101

US 4121

US 4141

US 4161

US 4181

US 4201

US 4221

US 4241

US 4261

US 4281

US 4301

US 4321

US 4341

US 4361

US 4381

US 4401

US 4421

US 4441

US 4461

US 4481

US 4501

US 4521

US 4541

US 4561

US 4581

US 4601

US 4621

US 4641

US 4661

US 4681

US 4701

US 4721

US 4741

US 4761

US 4781

US 4801

US 4821

US 4841

US 4861

US 4881

US 4901

Plan Name: **pickensccprop1**

Plan Type : **Local**

User: **Shantee**

Administrator: **Pickens**

DISTRICT	POPULATION	DEVIATION	% DEVIATION	BLACK	% BLACK	BLACK COMBO	TOTAL BLACK	%TOTAL BLACK	HISP. OR LATINO	%HISP
001	15,671	956	6.50%	153	0.98%	57	210	1.34%	375	2.39%
VAP	11,821			104	0.88%	11	115	0.97%	230	1.95%
002	13,760	-955	-6.49%	159	1.16%	19	178	1.29%	444	3.23%
VAP	10,973			121	1.10%	2	123	1.12%	258	2.35%

Total Population: 29,431

Ideal Value: 14,715

**Summary Statistics**

Population Range: 13,760 to 15,671

Absolute Overall Range: 1,911

Relative Range: -6.49% to 6.50%

Relative Overall Range: 12.99%

# Pickens County Proposed Commission Districts

Type: Local



Plan Name: **pickensccprop2**

Plan Type : **Local**

User: **Shantee**

Administrator: **Pickens**

<b>DISTRICT</b>	<b>POPULATION</b>	<b>DEVIATION</b>	<b>% DEVIATION</b>	<b>BLACK</b>	<b>% BLACK</b>	<b>BLACK COMBO</b>	<b>TOTAL BLACK</b>	<b>%TOTAL BLACK</b>	<b>HISP. OR LATINO</b>	<b>%HISP</b>
001	10,851	-3,864	-26.26%	65	0.60%	43	108	1.00%	288	2.65%
VAP	8,121			46	0.57%	8	54	0.66%	180	2.22%
002	18,580	3,865	26.27%	247	1.33%	33	280	1.51%	531	2.86%
VAP	14,673			179	1.22%	5	184	1.25%	308	2.10%

Total Population: 29,431

Ideal Value: 14,715

**Summary Statistics**

Population Range: 10,851 to 18,580

Absolute Overall Range: 7,729

Relative Range: -26.26% to 26.27%

Relative Overall Range: 52.52%



Gilmer

Dawson

Talking Rock

Jasper

Pickens

Cherokee

Ball Ground

136

002

5

001

Plan Name: **pickensceprop4**

Plan Type : **Local**

User: **Shantee**

Administrator: **Pickens**

DISTRICT	POPULATION	DEVIATION	% DEVIATION	BLACK	% BLACK	BLACK COMBO	TOTAL BLACK	%TOTAL BLACK	HISP. OR LATINO	%HISP
001	13,782	-933	-6.34%	168	1.22%	36	204	1.48%	338	2.45%
VAP	10,407			123	1.18%	6	129	1.24%	187	1.80%
002	15,649	934	6.35%	144	0.92%	40	184	1.18%	481	3.07%
VAP	12,387			102	0.82%	7	109	0.88%	301	2.43%

Total Population: 29,431

Ideal Value: 14,715

**Summary Statistics**

Population Range: 13,782 to 15,649

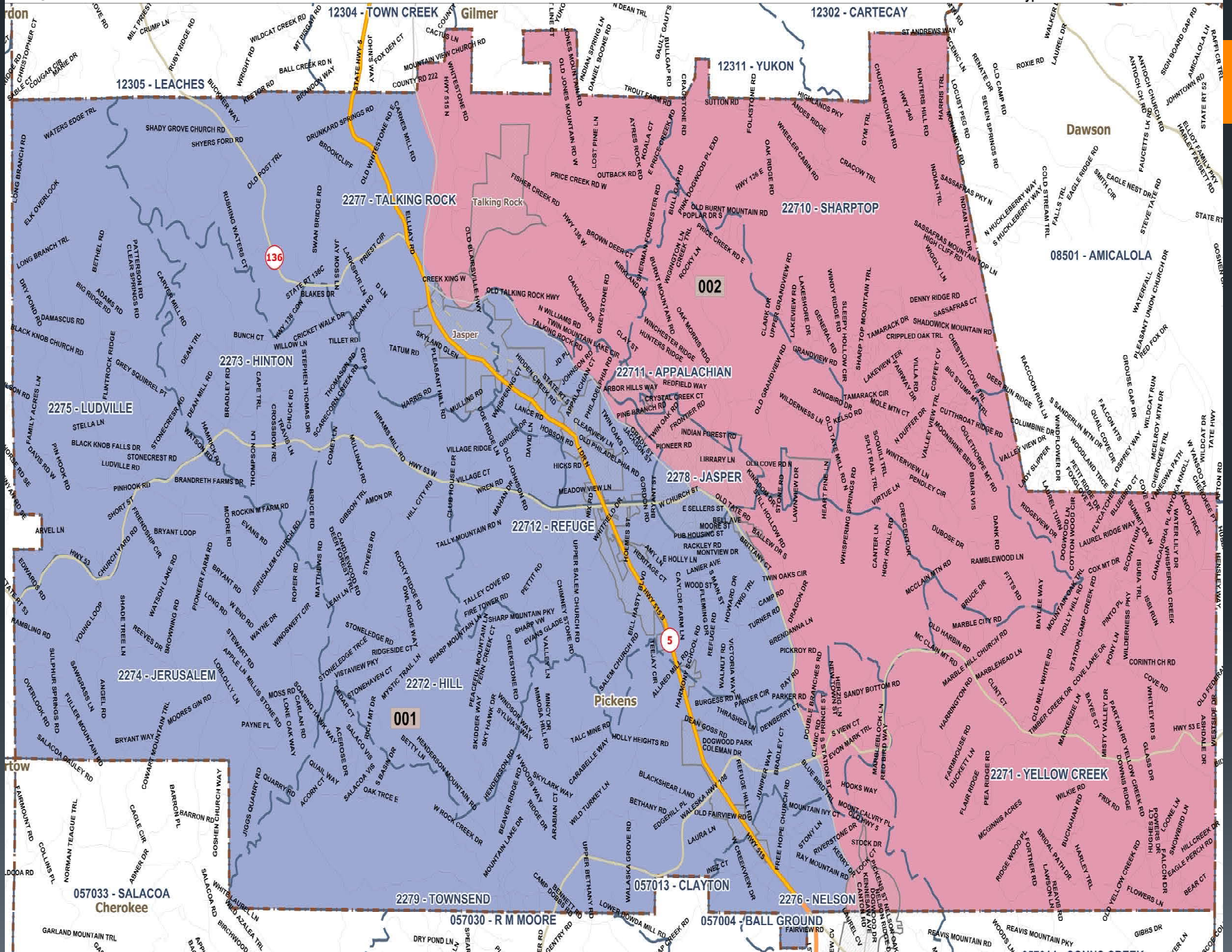
Absolute Overall Range: 1,867

Relative Range: -6.34% to 6.35%

Relative Overall Range: 12.69%

# Pickens County, Georgia Proposed Commission Lines

client: pickenscc-prop6-tiger2010edata  
type: local



Plan Name: **pickenscc-prop5-tiger201**

Plan Type : **Local**

User: **bak**

Administrator: **Pickens**

DISTRICT	POPULATION	DEVIATION	% DEVIATION	BLACK	% BLACK	TOTAL BLACK	%TOTAL BLACK	HISP. OR LATINO	%HISP
001	11,985	-2,730	-18.55%	74	0.62%	119	0.99%	318	2.65%
VAP	9,021			54	0.60%	63	0.70%	194	2.15%
002	17,446	2,731	18.56%	238	1.36%	269	1.54%	501	2.87%
VAP	13,773			171	1.24%	175	1.27%	294	2.13%

Total Population: 29,431

Ideal Value: 14,715

**Summary Statistics**

Population Range: 11,985 to 17,446

Absolute Range: -2,730 to 2,731

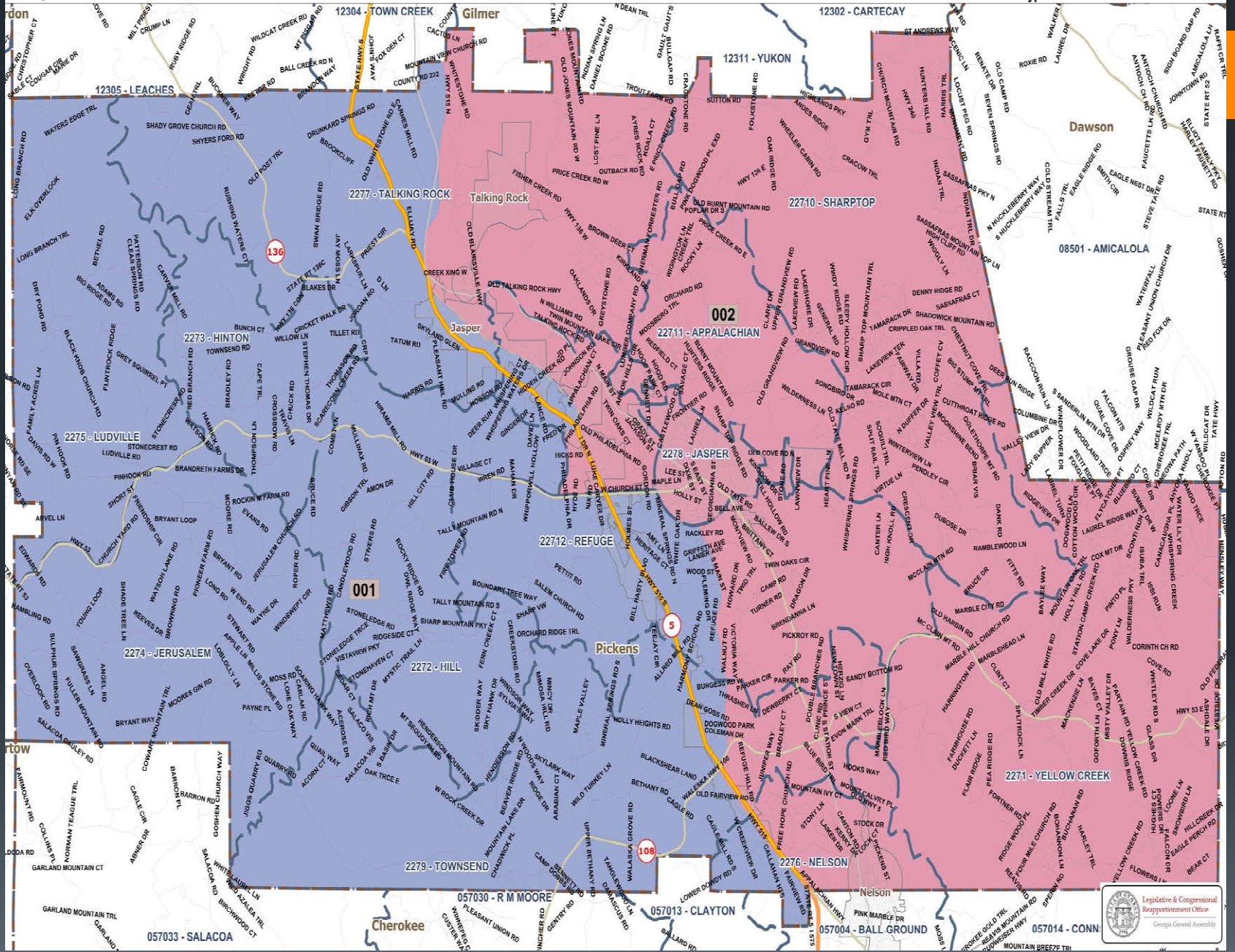
Absolute Overall Range: 5,461

Relative Range: -18.55% to 18.56%

Relative Overall Range: 37.11%

# Pickens County, Georgia Proposed Commission Lines

Client: pickens  
plan: pickenscc-prop5-tiger2010edata  
type: local



Plan Name: **pickenscc-prop6-tiger201**

Plan Type : **Local**

User: **bak**

Administrator: **Pickens**

DISTRICT	POPULATION	DEVIATION	% DEVIATION	BLACK	% BLACK	TOTAL BLACK	%TOTAL BLACK	HISP. OR LATINO	%HISP
001	16,964	2,249	15.28%	152	0.90%	202	1.19%	584	3.44%
VAP	12,775			113	0.88%	123	0.96%	350	2.74%
002	12,467	-2,248	-15.28%	160	1.28%	186	1.49%	235	1.88%
VAP	10,019			112	1.12%	115	1.15%	138	1.38%

Total Population: 29,431

Ideal Value: 14,715

**Summary Statistics**

Population Range: 12,467 to 16,964

Absolute Range: -2,248 to 2,249

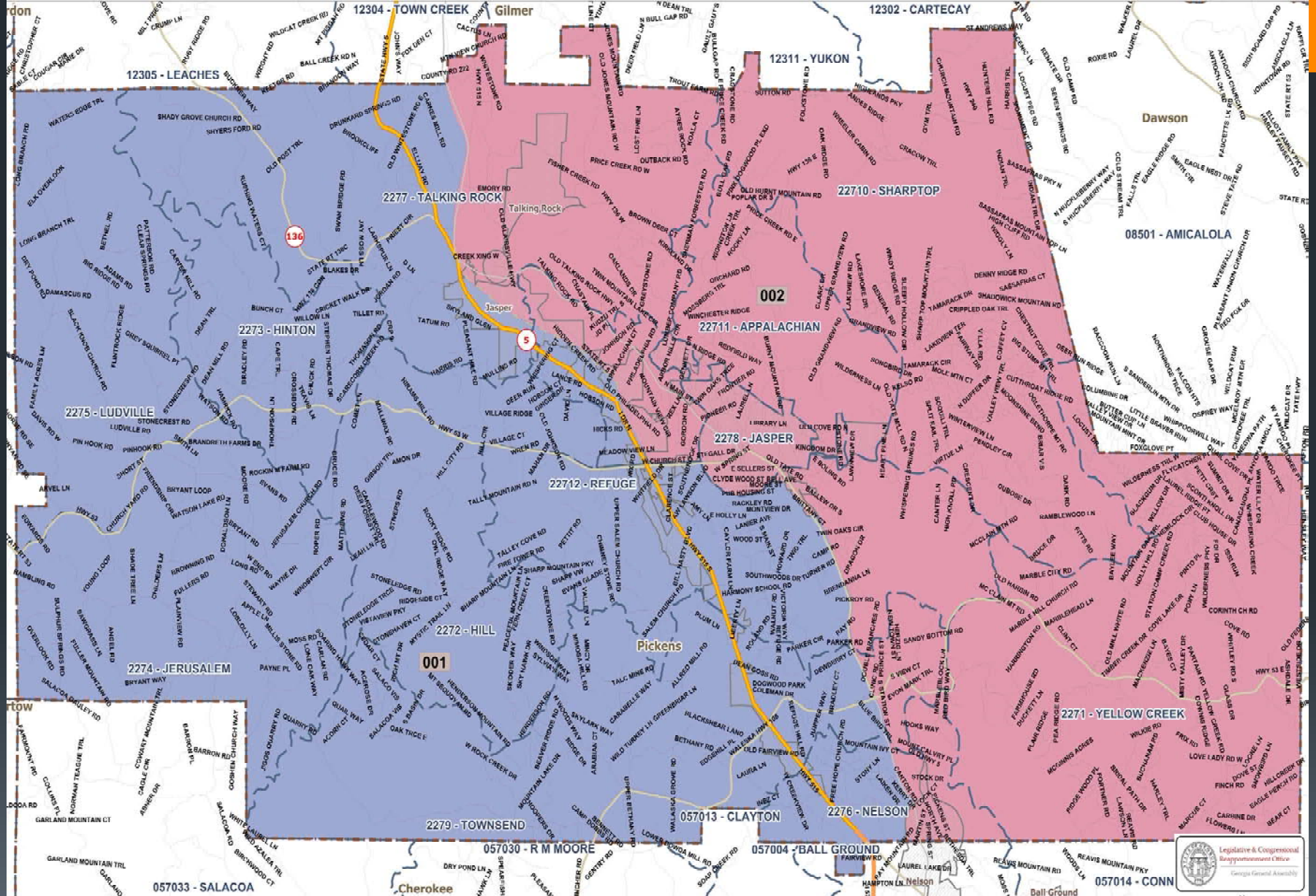
Absolute Overall Range: 4,497

Relative Range: -15.28% to 15.28%

Relative Overall Range: 30.56%

# Pickens County, Georgia Proposed Commission Lines

client: pickens  
plan: pickenscc-prop8-tiger2010edata  
type: local





Plan Name: **pickenscc-prop8-tiger201**

Plan Type : **Local**

User: **bak**

Administrator: **Pickens**

DISTRICT	POPULATION	DEVIATION	% DEVIATION	BLACK	% BLACK	TOTAL BLACK	%TOTAL BLACK	HISP. OR LATINO	%HISP
001	15,052	337	2.29%	103	0.68%	152	1.01%	396	2.63%
VAP	11,303			77	0.68%	87	0.77%	234	2.07%
002	14,379	-336	-2.28%	209	1.45%	236	1.64%	423	2.94%
VAP	11,491			148	1.29%	151	1.31%	254	2.21%

Total Population: 29,431

Ideal Value: 14,715

**Summary Statistics**

Population Range: 14,379 to 15,052

Absolute Range: -336 to 337

Absolute Overall Range: 673

Relative Range: -2.28% to 2.29%

Relative Overall Range: 4.57%



# House Districts 11, 5 & 6

